



**F. H. PASCHEN
RAGNAR BENSON
JOINT VENTURE**



NICTD West Lake Corridor Project Construction Update

Week of 10.10.22 and 10.17.22

Hammond

- Utility Relocation, Sewer & Water
 - Electrical work at future South Hammond Station.
 - Underground Drainage installation at
 - Conkey Street
 - Watermain Relocation at Conkey Street
 - Roadway/Sidewalk/Monon Trail all closed at intersection.
 - Follow posted detours.
- Monon Trail Closure
 - Monon closed from Douglas Street to 173rd Street.
- Roadway Work
 - Pouring concrete at future South Hammond Station (173rd Street)
 - Trucking operations on 173rd Street, minimal impact to vehicular traffic.
- Earthwork
 - Excavation continues at Conkey/Blaine Intersection.
 - Trucking operations through City of Hammond roadways, minimal impact to vehicular traffic.
 - Excavation to begin from Douglas Street to Waltham Street.
 - Trucking operations through City of Hammond roadways, minimal impact to vehicular traffic.
- Future Hammond Station
 - Excavation continues at Future Hammond Station
 - Trucking operations through City of Hammond roadways, minimal impact to vehicular traffic.
 - Removal of existing utilities
 - Installation of underground utilities
 - Hanover Street will be permanently closed between Wabash and Sheffield Avenues.
 - Dearborn at Gostlin Street will be closed permanently.
- Substructure Work for Bridges and Elevated Structures
 - Michigan/Hohman.
 - Lane Restriction at Michigan/Hohman for the week of October 24th

- Framing of pier structures at Hohman/Sibley.

Munster

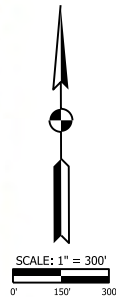
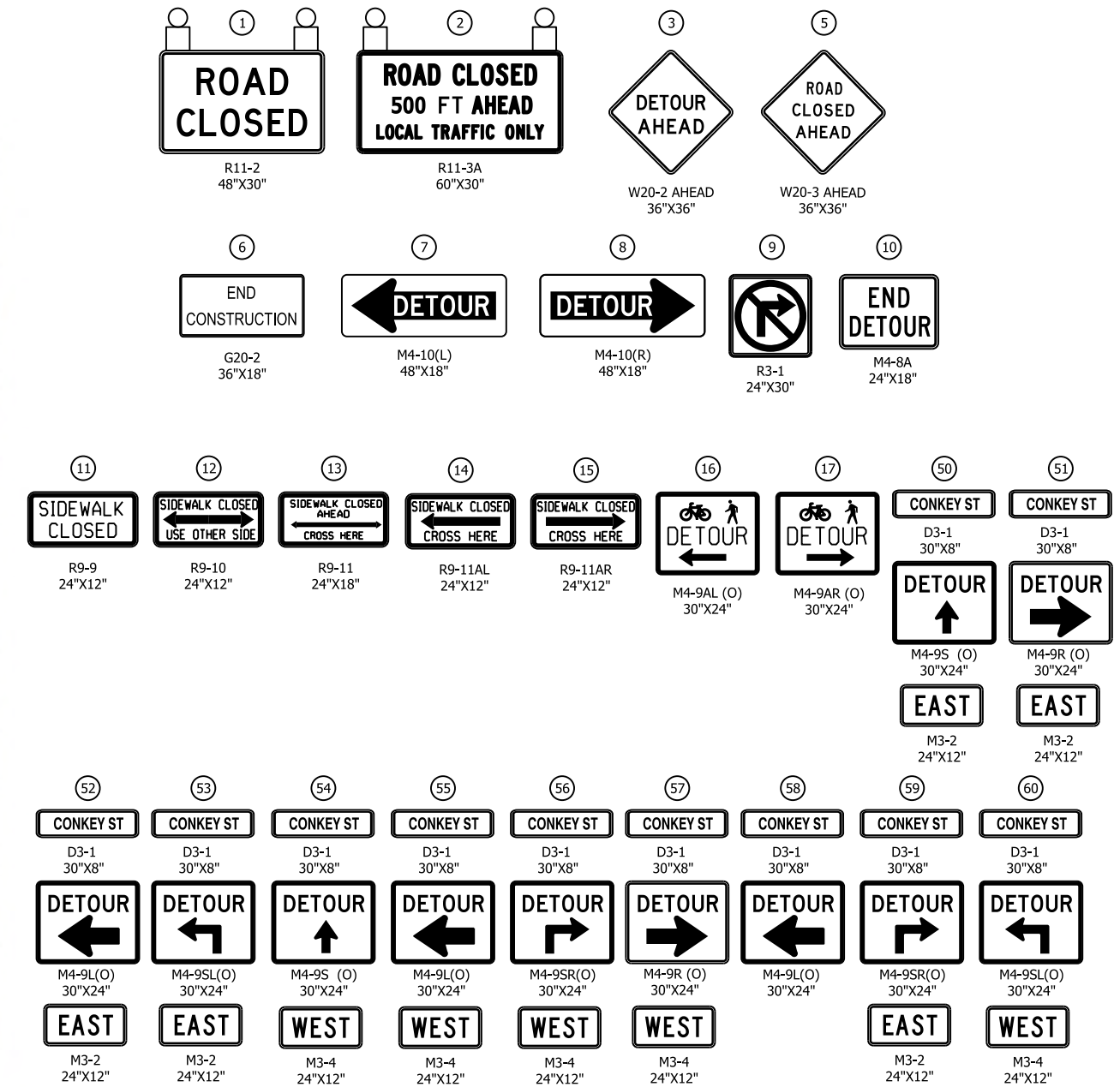
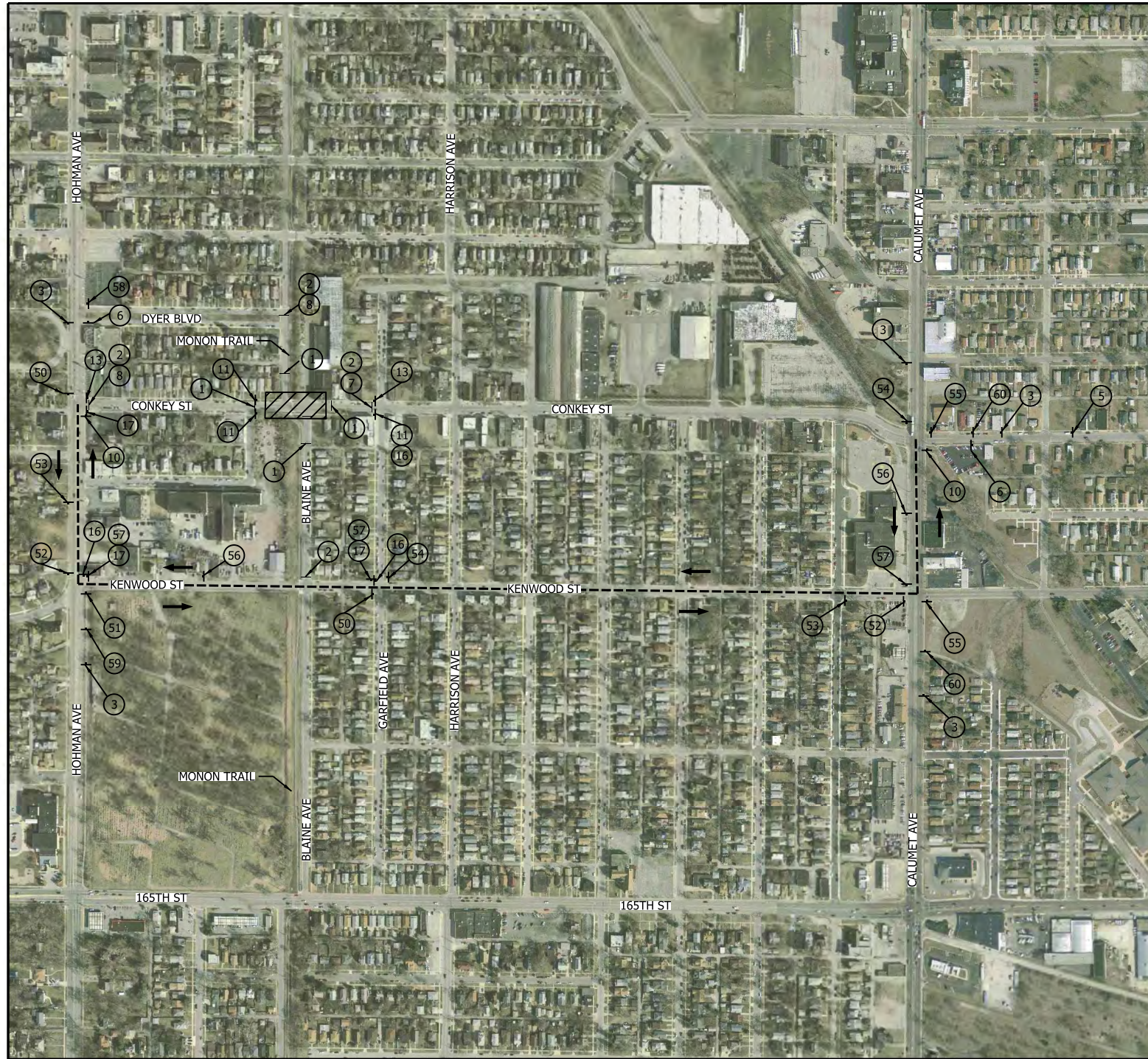
- NIPSCO & Telecommunications Relocations.
- Retaining Wall excavation/framing continues along Manor Ave. North and South of Broadmoor.
 - Trucking operations through the Town of Munster, minimal impact to vehicular traffic.
- Monon Trail will be closed for the foreseeable future from Little Calumet River to Ridge Road.
- Utility work near Allison Road beginning the week of 9.12. These relocations will be ongoing.
 - No impact to vehicular traffic.
- Utility work at Fisher Street
 - Sidewalk North of Fisher Street is currently removed. Please use the shared-use path South of Fisher Street.
- Structure work at the Little Calumet River.
 - Trucking operations on Manor Avenue, minimal impact to vehicular traffic.
- Structure work to begin South of Fisher Street.
 - No impact to vehicular traffic.

Dyer

- No work anticipated for this time period.

**For additional project information please visit:
www.nictdwestlake.com or www.fhp-rb.com**

PLOT DATE: 4/25/2022 PLOT TIME: 9:56:51 AM
 FILE NAME: SHT-M-CI01-MTPL-04.dgn



- NOTES**
- SIGN DESIGNATIONS ARE PER IMUTCD.
 - SIGN LOCATIONS ARE APPROXIMATE. SEE BU G-C01 DWG. NO. G-CI01-GEDT-806 FOR SIGN PLACEMENT.
 - SEE BU G-C01 DWG. NO. G-CI01-GEDT-824A FOR SIGN POST DETAILS.
 - SEE BU G-C01 DWG. NO. G-CI01-GEDT-807 AND G-CI01-GEDT-808 FOR TYPE III BARRICADE SIGN PLACEMENT.

- LEGEND**
- TYPE III BARRICADE
 - - - SIGN
 - - - - - DETOUR ROUTE
 - DIRECTION OF TRAFFIC
 - ▨ WORK SPACE
 - (O) ORANGE
 - TYPE B LIGHT

FHP F.H. PASCHEN
R3 RAGNAR BENSON
 JOINT VENTURE

Jacobs

REVISIONS		
ISSUE	DATE	DESCRIPTION

NICCO
 NORTHERN INDIANA COMMUTER
 TRANSPORTATION DISTRICT
 33 East Highway 12
 Chesterton, Indiana 46304

WEST LAKE
 CORRIDOR
 DYER TO HAMMOND, INDIANA

ANGELYN S. HACKER
 REGISTERED
 PROFESSIONAL ENGINEER
 INDIANA
 DATE: 4/26/22

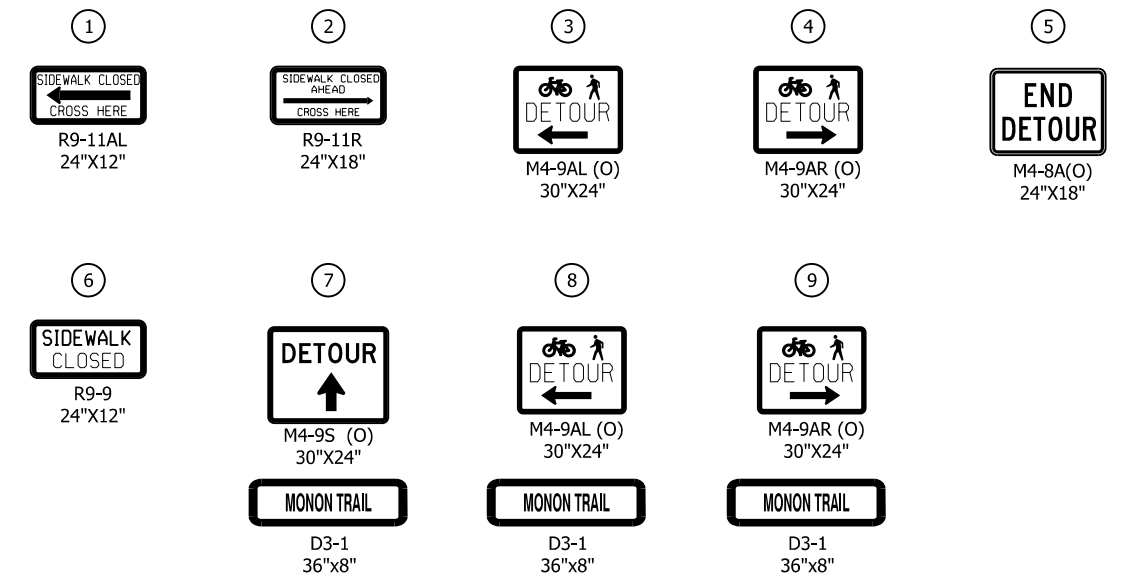
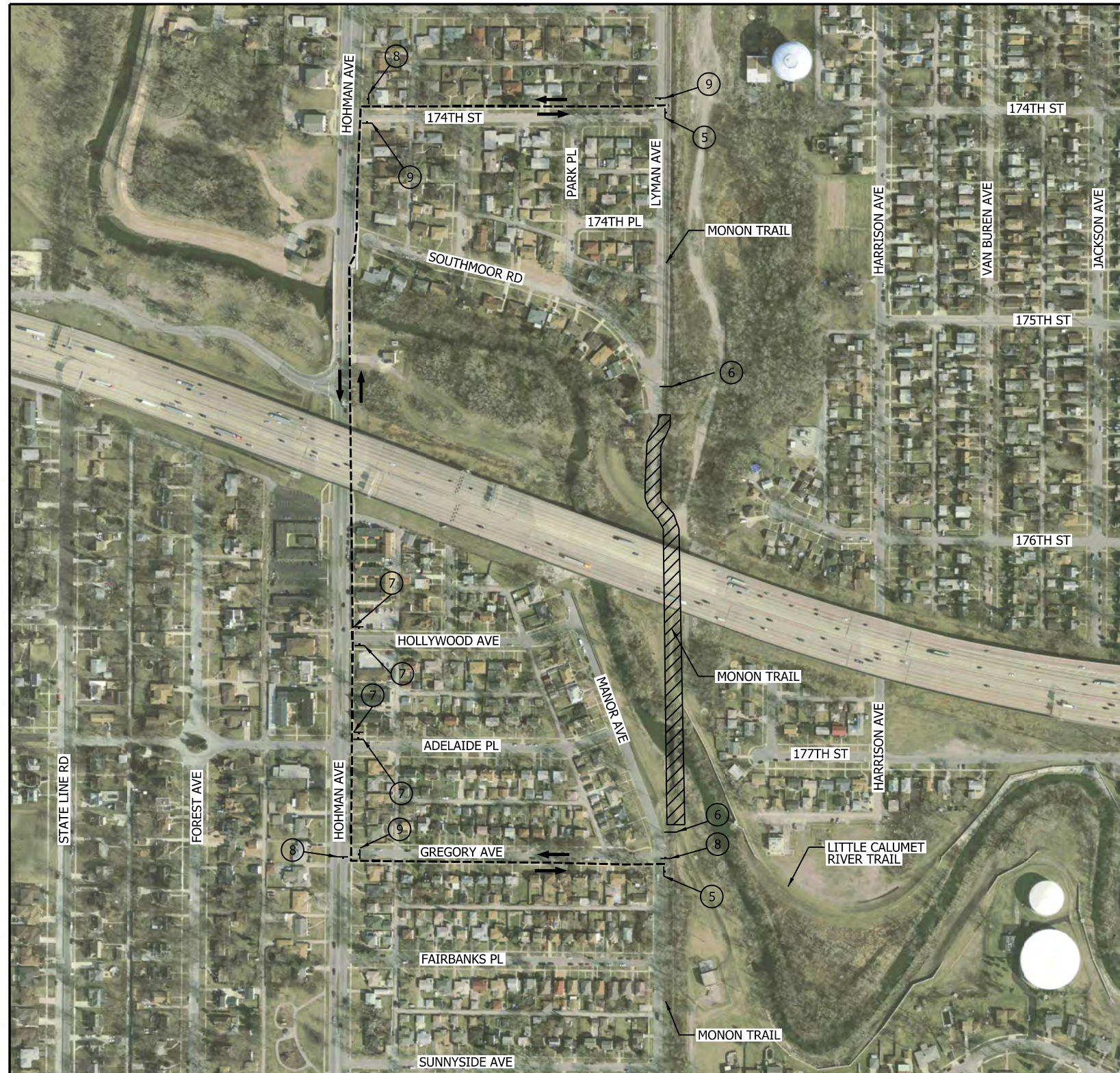
BU:	M-CI01
DESIGNED:	A. SIPKOVSKY
DRAWN:	S. KOZLOWSKI
CHECKED:	A. SIPKOVSKY
SCALE:	1"=300'
DATE:	05/11/2022

FINAL RFC PLANS DWG. NO. M-CI01-MTPL-04

**MAINTENANCE OF TRAFFIC
 DETOUR PLAN - CONKEY STREET**

FOR CONSTRUCTION SHEET NO. 27 OF 205

PLOT DATE: 7/1/2022 PLOT TIME: 12:46:27 PM
 FILE NAME: SHT-M-CI01-MTPL-08.dgn

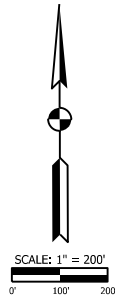


NOTES

- SIGN DESIGNATIONS ARE PER IMUTCD.
- SIGN LOCATIONS ARE APPROXIMATE. SEE BU G-C01 DWG. NO. G-CI01-GEDT-806 FOR SIGN PLACEMENT.
- SEE BU G-C01 DWG. NO. G-CI01-GEDT-824A FOR SIGN POST DETAILS.
- SEE BU G-C01 DWG. NO. G-CI01-GEDT-807 AND G-CI01-GEDT-808 FOR TYPE III BARRICADE SIGN PLACEMENT.

LEGEND

- TYPE II BARRICADE
- + SIGN
- - - DETOUR ROUTE
- ▨ WORK SPACE
- DIRECTION OF TRAFFIC
- (O) ORANGE



FINAL RFC PLANS DWG NO. M-CI01-MTPL-08

FHP F.H. PASCHEN
R3 RAGNAR BENSON
 JOINT VENTURE

Jacobs

REVISIONS		
ISSUE	DATE	DESCRIPTION

NICD
 NORTHERN INDIANA COMMUTER
 TRANSPORTATION DISTRICT
 33 East Highway 12
 Chesterton, Indiana 46304

WEST LAKE
 CORRIDOR
 DYER TO HAMMOND, INDIANA

REGISTERED PROFESSIONAL ENGINEER
 KATELYN S. HACKBARTH
 PE12200177
 STATE OF INDIANA
 DATE: 7/8/22

BU:	M-CI01
DESIGNED:	J. ROGGATZ
DRAWN:	J. ROGGATZ
CHECKED:	A. SIPKOVSKY
SCALE:	1"=200'
DATE:	05/11/2022

**MAINTENANCE OF TRAFFIC
 DETOUR PLAN
 MONON TRAIL**

FOR CONSTRUCTION SHEET NO. 31 OF 205