



**F. H. PASCHEN  
RAGNAR BENSON  
JOINT VENTURE**



---

## **NICTD West Lake Corridor Project Construction Update**

**Week of 10.24.22 and 11.1.22**

### **Hammond**

- Utility Relocation, Sewer & Water
  - Electrical work at future South Hammond Station.
  - Underground Drainage installation at
    - Conkey Street
  - Watermain Relocation at Conkey Street
    - Roadway/Sidewalk/Monon Trail all closed at intersection.
    - Follow posted detours.
- Monon Trail Closure
  - Monon closed from Douglas Street to 173<sup>rd</sup> Street.
- Roadway Work
  - Pouring concrete at future South Hammond Station (173<sup>rd</sup> Street)
    - Trucking operations on 173<sup>rd</sup> Street, minimal impact to vehicular traffic.
  - Asphalt Paving at future South Hammond Station (173<sup>rd</sup> Street)
    - Trucking operations on 173<sup>rd</sup> Street, minimal impact to vehicular traffic.
  - Curb and Gutter Pour at Conkey street during week of 11/1/22.
    - Intersection closed, please reference attached detour plans.
- Earthwork
  - Excavation continues at Conkey/Blaine Intersection.
    - Trucking operations through City of Hammond roadways, minimal impact to vehicular traffic.
  - Excavation to begin from Douglas Street to Waltham Street.
    - Trucking operations through City of Hammond roadways, minimal impact to vehicular traffic.
- Future Hammond Station
  - Excavation continues at Future Hammond Station
    - Trucking operations through City of Hammond roadways, minimal impact to vehicular traffic.
  - Removal of existing utilities
  - Installation of underground utilities
  - Hanover Street will be permanently closed between Wabash and Sheffield Avenues.

- Dearborn at Gostlin Street will be closed permanently.
- Substructure Work for Bridges, Elevated Structures, and Retaining Walls
  - Michigan/Hohman.
    - Lane Restriction at Michigan/Hohman for the week of October 24th
  - Framing of pier structures at Hohman/Sibley.

### **Munster**

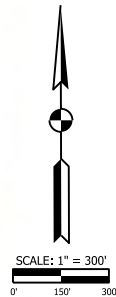
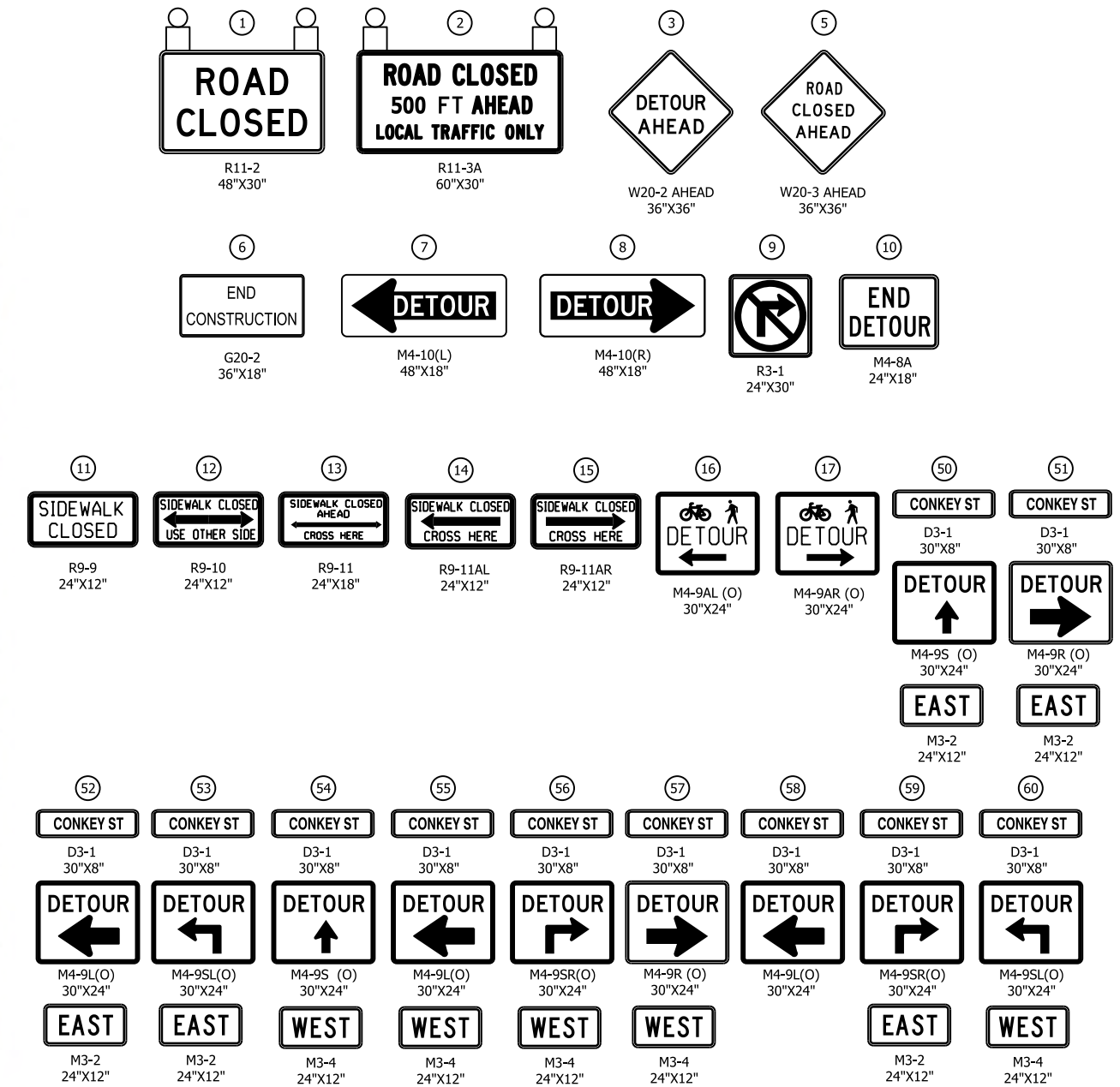
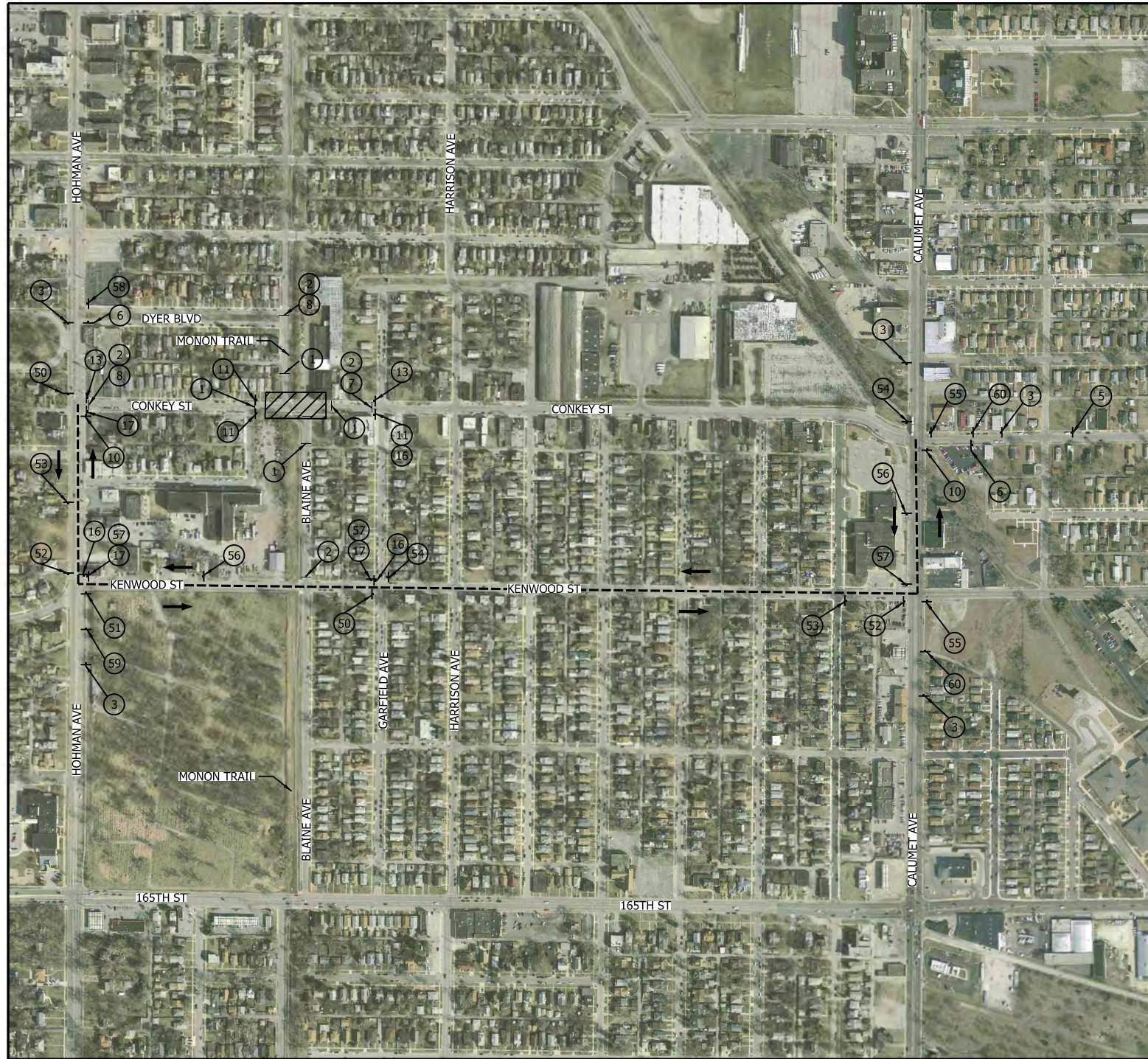
- NIPSCO & Telecommunications Relocations.
- Retaining Wall excavation/framing continues along Manor Ave. North and South of Broadmoor.
  - Trucking operations through the Town of Munster, minimal impact to vehicular traffic.
- Monon Trail will be closed for the foreseeable future from Little Calumet River to Ridge Road.
- Utility work near Allison Road beginning the week of 9.12. These relocations will be ongoing.
  - No impact to vehicular traffic.
- Utility work at Fisher Street
  - Sidewalk North of Fisher Street is currently removed. Please use the shared-use path South of Fisher Street.
- Structure work at the Little Calumet River.
  - Trucking operations on Manor Avenue, minimal impact to vehicular traffic.
- Structure work to begin South of Fisher Street.
  - No impact to vehicular traffic.
- Site Excavation at Future Munster-Dyer Station.
  - Trucking operations along Columbia Avenue in Munster.

### **Dyer**

- No work anticipated for this time period.

**For additional project information please visit:  
[www.nictdwestlake.com](http://www.nictdwestlake.com) or [www.fhp-rb.com](http://www.fhp-rb.com)**

PLOT DATE: 4/25/2022 PLOT TIME: 9:56:51 AM  
 FILE NAME: SHT-M-CI01-MTPL-04.dgn



- NOTES**
- SIGN DESIGNATIONS ARE PER IMUTCD.
  - SIGN LOCATIONS ARE APPROXIMATE. SEE BU G-C01 DWG. NO. G-CI01-GEDT-806 FOR SIGN PLACEMENT.
  - SEE BU G-C01 DWG. NO. G-CI01-GEDT-824A FOR SIGN POST DETAILS.
  - SEE BU G-C01 DWG. NO. G-CI01-GEDT-807 AND G-CI01-GEDT-808 FOR TYPE III BARRICADE SIGN PLACEMENT.

- LEGEND**
- TYPE III BARRICADE
  - - - SIGN
  - - - - DETOUR ROUTE
  - DIRECTION OF TRAFFIC
  - ▨ WORK SPACE
  - (O) ORANGE
  - TYPE B LIGHT

**FHP** F.H. PASCHEN  
**R3** RAGNAR BENSON  
 JOINT VENTURE

**Jacobs**

REVISIONS		
ISSUE	DATE	DESCRIPTION

**NICD**  
 NORTHERN INDIANA COMMUTER  
 TRANSPORTATION DISTRICT  
 33 East Highway 12  
 Chesterton, Indiana 46304

**WEST LAKE**  
 CORRIDOR  
 DYER TO HAMMOND, INDIANA

ANGELYN S. HACKER  
 REGISTERED PROFESSIONAL ENGINEER  
 STATE OF INDIANA  
 No. 12200117  
 DATE: 4/26/22

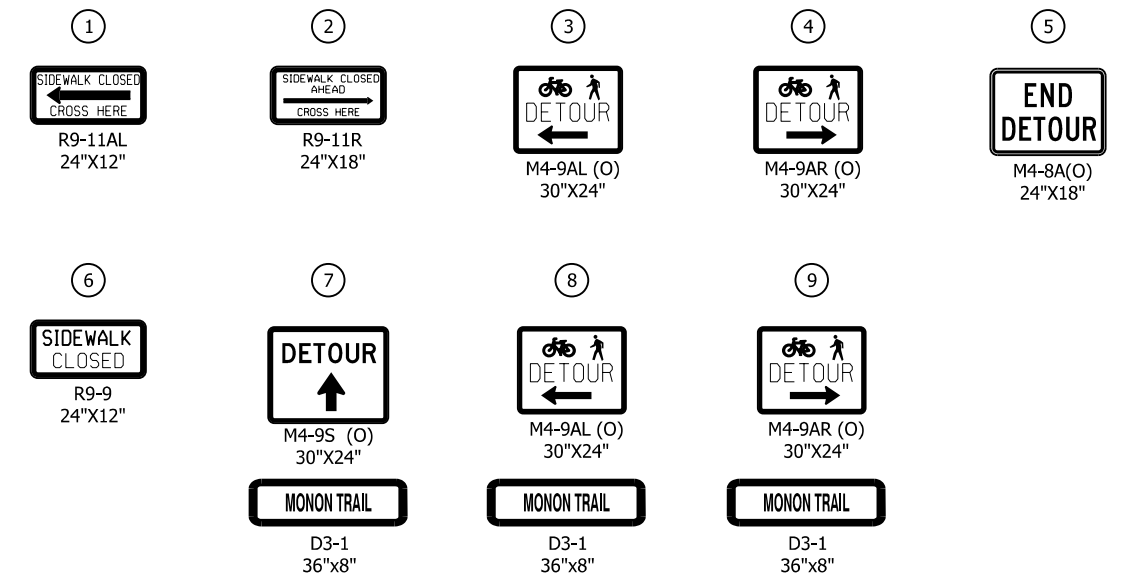
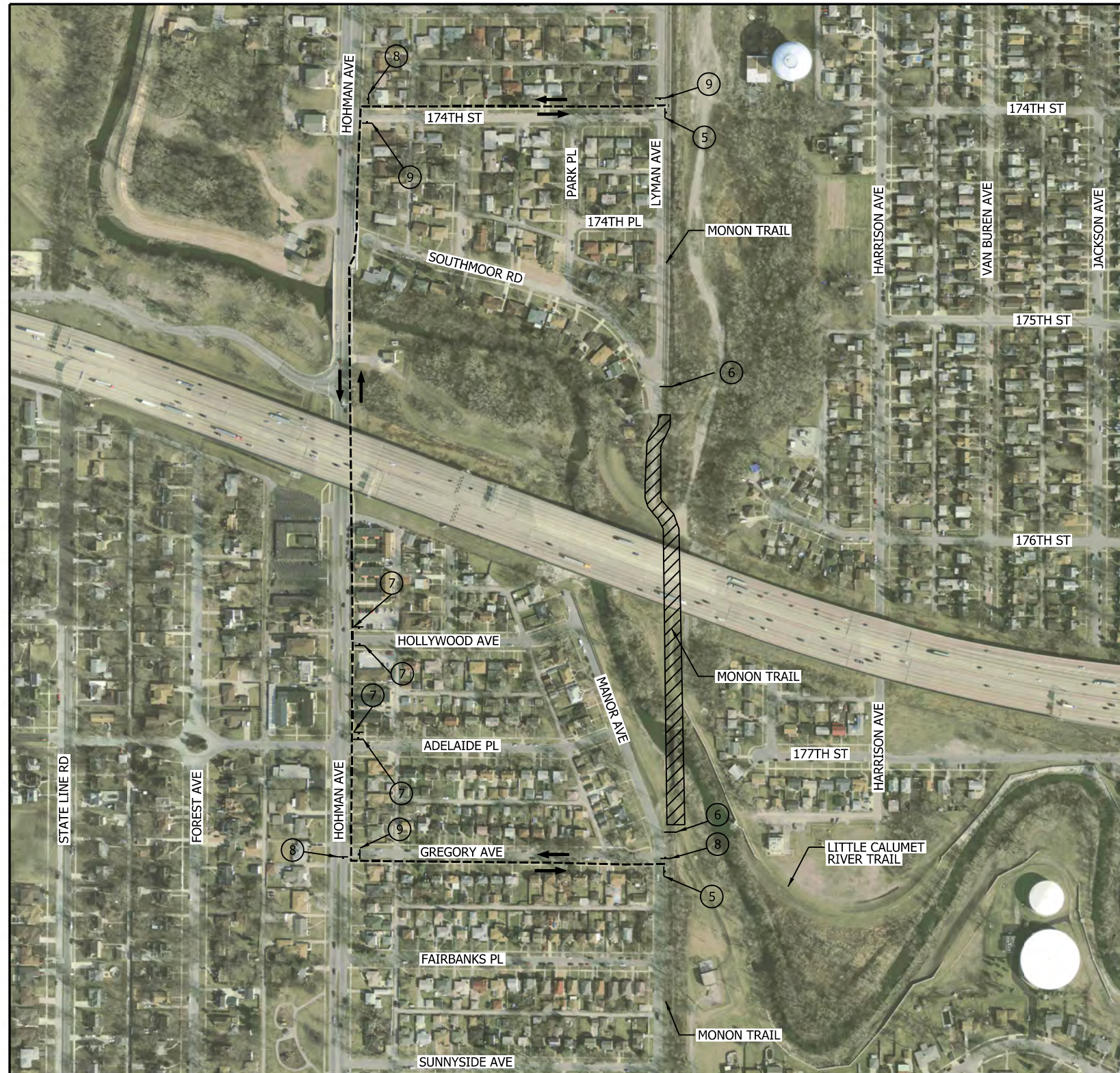
BU:	M-CI01
DESIGNED:	A. SIPKOVSKY
DRAWN:	S. KOZLOWSKI
CHECKED:	A. SIPKOVSKY
SCALE:	1"=300'
DATE:	05/11/2022

**FINAL RFC PLANS** DWG. NO. M-CI01-MTPL-04

**MAINTENANCE OF TRAFFIC  
 DETOUR PLAN - CONKEY STREET**

**FOR CONSTRUCTION** SHEET NO. 27 OF 205

PLOT DATE: 7/1/2022 PLOT TIME: 12:46:27 PM  
 FILE NAME: SHT-M-CI01-MTPL-08.dgn

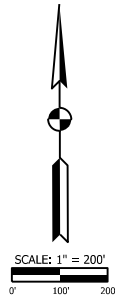


NOTES

- SIGN DESIGNATIONS ARE PER IMUTCD.
- SIGN LOCATIONS ARE APPROXIMATE. SEE BU G-C01 DWG. NO. G-CI01-GEDT-806 FOR SIGN PLACEMENT.
- SEE BU G-C01 DWG. NO. G-CI01-GEDT-824A FOR SIGN POST DETAILS.
- SEE BU G-C01 DWG. NO. G-CI01-GEDT-807 AND G-CI01-GEDT-808 FOR TYPE III BARRICADE SIGN PLACEMENT.

LEGEND

- TYPE II BARRICADE
- SIGN
- DETOUR ROUTE
- WORK SPACE
- DIRECTION OF TRAFFIC
- (O) ORANGE



FINAL RFC PLANS DWG NO. M-CI01-MTPL-08

**FHP** F.H. PASCHEN  
**R3** RAGNAR BENSON  
 JOINT VENTURE

**Jacobs**

REVISIONS		
ISSUE	DATE	DESCRIPTION

**NICD**  
 NORTHERN INDIANA COMMUTER  
 TRANSPORTATION DISTRICT  
 33 East Highway 12  
 Chesterton, Indiana 46304

**WEST LAKE**  
 CORRIDOR  
 DYER TO HAMMOND, INDIANA

REGISTERED PROFESSIONAL ENGINEER  
 KATELYN S. HACKBARTH  
 PE12200177  
 STATE OF INDIANA  
 DATE: 7/8/22

BU:	M-CI01
DESIGNED:	J. ROGGATZ
DRAWN:	J. ROGGATZ
CHECKED:	A. SIPKOVSKY
SCALE:	1"=200'
DATE:	05/11/2022

**MAINTENANCE OF TRAFFIC  
 DETOUR PLAN  
 MONON TRAIL**

**FOR CONSTRUCTION** SHEET NO. 31 OF 205